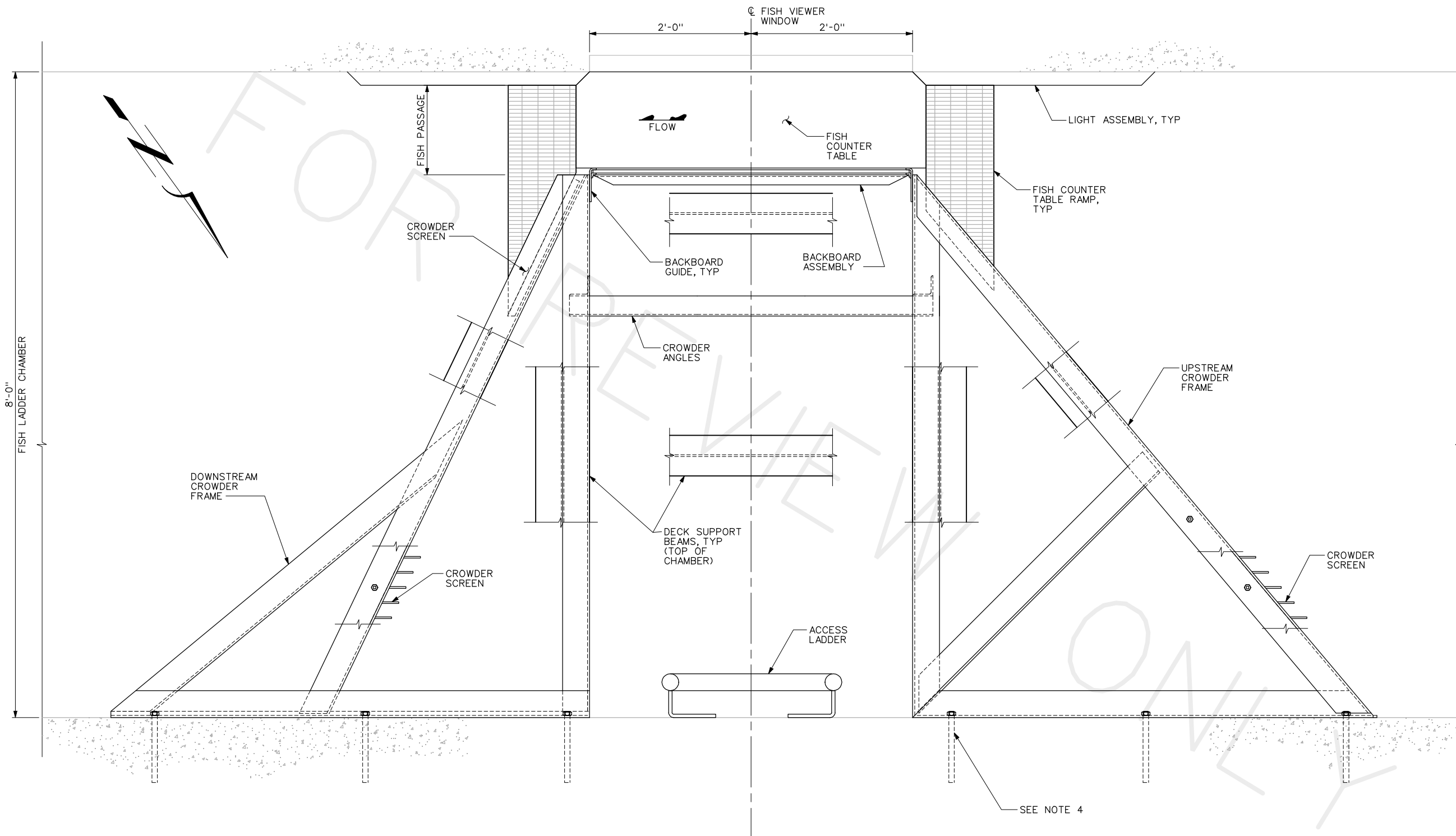

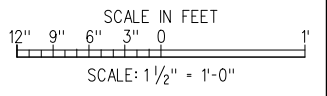


4:37:12 PM 7/8/2005 PDF_half.plt PENTABLE.TBL L:\2005\05-022\CADD\Struct\sheet\2R.dgn



PLAN
SCALE: 1/2" = 1'-0"

- NOTES:
- EXISTING SITE CONDITIONS, INSTALLATIONS, GEOMETRY AND DIMENSIONS SHOWN ARE FOR REFERENCE ONLY. CONTRACTOR TO VERIFY SITE CONDITIONS, INSTALLATIONS, GEOMETRY AND DIMENSIONS, AS NECESSARY.
 - THE FOLLOWING INSTALLATIONS SHALL BE REMOVED:
 - ANGLES SPANNING BETWEEN THE UPSTREAM AND DOWNSTREAM CROWDERS.
 - BACKBOARD ASSEMBLY.
 - BACKBOARD GUIDES ON EACH CROWDER.
 - FISH COUNTER TABLE INCLUDING SUPPORT FRAME.
 - UPSTREAM AND DOWNSTREAM FISH COUNTER TABLE RAMPS.
 - UPSTREAM AND DOWNSTREAM FISH CROWDER SCREENS.
 - UPSTREAM AND DOWNSTREAM LIGHT ASSEMBLIES ATTACHED TO THE WALL ON THE FISH VIEWER WINDOW SIDE OF THE CHAMBER.
 - CROWDER ANGLES SPANNING BETWEEN CROWDER FRAMES.
 - THE FOLLOWING INSTALLATIONS SHALL BE RELOCATED:
 - UPSTREAM AND DOWNSTREAM CROWDER SUPPORT FRAMES. SEE SHEET 3R FOR THE NEW LOCATIONS.
 - THE EXISTING ACCESS LADDER SHALL BE RELOCATED UPSTREAM OF THE UPSTREAM CROWDER.
 - CUT/GRIND GRATING ANGLES FLUSH WITH WALL. COAT EXPOSED ENDS WITH EPOXY RESIN.



NO.	DATE	BY	CKD.	APPR.	REVISION

SCALE AS SHOWN	DESIGNED BY DA
PROJECT NO. 05-022	DRAWN BY VR
	CHECKED BY DS
	APPROVED BY DM

INCA INCA ENGINEERS INC.
400 112th Ave. NE, Suite 400
Bellevue, WA 98004

YAKIMA TRIBAL FISHERIES
PROSSER DAM ADULT PIT TAG
RIGHT BANK FISH LADDER
DEMOLITION PLAN

SHEET
OF
2R